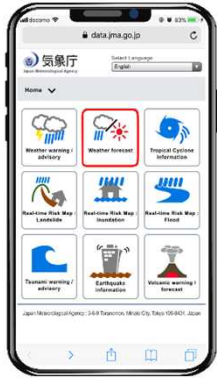
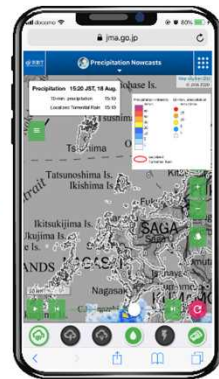
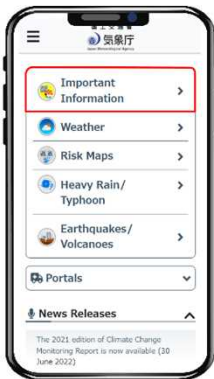




Weather forecast



Important Information > Precipitation Nowcasts




Japan Meteorological Agency provides weather information on disaster mitigation in 15 languages.

Japanese, English, Chinese (simplified/traditional), Korean, Spanish, Portuguese, Indonesian, Vietnamese, Tagalog, Thai, Nepali, Khmer, Burmese, Mongolian

If you have a smartphone, use "Add to Home Screen" to add the icon to your phone's home screen. *Example is iPhone



Japan Meteorological Agency



気象庁

Nagasaki Local Meteorological Office

長崎地方気象台 since1878



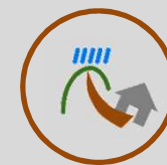

Please feel free to contact us

11-51 Minamiyamatecho, Nagasaki City,
Nagasaki Prefecture 850-0931
TEL 095-811-4862
<https://www.data.jma.go.jp/nagasaki-c/>
E-mail : nagasaki@met.kishou.jp

it's Japanese style

In Japan, many people evacuate to safe places during a typhoon or heavy rain. The local meteorological office in your area provides weather information for disaster prevention, and based on this information, your municipalities issue evacuation advisories. The "alert levels" of evacuation advisories are indicated by the numbers and colors.

For safe evacuation during heavy rain



Landslide



Inundation



Flood

KIKIKURU (Real-time Risk Map)

What's Real-time Risk Map of heavy rain & flood warning?

The service enables you to easily identify risk levels of "Landslide", "Inundation", and "Flood" which are color-coded and indicated on the map.

Use the service that notifies you of increased risk

If you check Real-time Risk Map on the Japan Meteorological Agency website and find that the risk of a disaster due to heavy rain is increasing, evacuate immediately.

It is also a good idea to sign-up for the free service that sends e-mail or push notifications on your smartphone.

How prepared are you for landslides and floods in the event of an emergency?

It is recommended to regularly check the hazard maps issued by your municipality to know the natural disaster risks in your area.

KIKIKURU (The relationship between danger level color and alert level)

Danger level color and alert level

The color-code scale used in the Real-time Risk Map ranges from yellow → red → purple → black, where black is the highest level. Purple corresponds to alert level 4. Please use it as a guideline for voluntary evacuation from dangerous places. Black corresponds to Alert Level 5, which indicates that a disaster has occurred or is imminent. At that time, your life is in danger, so please ensure your safety immediately in the building.

Alert level	Hành động được thực hiện	Evacuation Information	KIKIKURU (Real-time Risk Map)
5	Life-threatening situation, ensure safety immediately!	Emergency Safety Measures #1	Disaster imminent [Level 5 eq.]
<Be sure to evacuate Alert Level 4!>			
4	All residents should evacuate from affected areas	Evacuation Instruction #2	Danger [Level 4 eq.]
3	Elderly people, those with disabilities, and others who may need more time to evacuate should evacuate from affected areas.	Evacuation Elderly, Etc.	Warning [Level 3 eq.]
2	Confirm your evacuation actions.		Caution [Level 2 eq.]
1	Increase preparedness for disasters.		Check weather bulletin

#1 Information that is not necessarily issued



How to access "KIKIKURU" in foreign languages from the Nagasaki Meteorological Office website (example)

Select Language

- 日本語
- English
- 简体中文
- 繁體中文
- Tiếng Việt
- 한국어
- Español
- Portugués
- Bahasa Indonesia
- Tagalog
- ภาษาไทย
- ភាសាខ្មែរ
- မြန်မာဘာသာစကား
- Монгол хэл

Weather Warning

[Real Time Risk Map] Landslide

[Real Time Risk Map] Inundation

[Real Time Risk Map] Flood

Tropical Cyclone Information

National Weather Service

Real-time Landslide Risk Map

- High Disaster imminent [Level 5 eq.]
- Danger [Level 4 eq.]
- Warning [Level 3 eq.]
- Caution [Level 2 eq.]
- LOW Check weather bulletin

Switch display with button click

NATIONAL WEATHER SERVICE

Real-time Risk Map notification service

"KIKIKURU" for heavy rain (landslide) and flood warnings



Landslides in Unzen City caused by heavy rain in August 2021 (Photo provided by Nagasaki Prefecture)



Muddy streams in the Koori River due to heavy rain in July 2020 (Photo provided by Omura City)



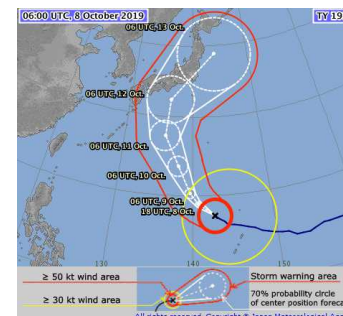
Hazard map portal site (by the Ministry of Land, Infrastructure, Transport and Tourism)



Real-time Risk Map notification service



Tropical cyclone information issued by the Japan Meteorological Agency



The Japan Meteorological Agency releases tropical cyclone information one day before it is formed.

It forecasts the location and intensity of typhoons and tropical cyclones, and calls attention to disaster prevention.